












Magnolia Ave/Asheville Hwy/Rutledge Pike Destinations and Barriers

-  Streets
 -  Bike Lanes
 -  Sidewalks
 -  Signalized Crossings
 -  Bus Stop
 -  Parcels
 -  Study Area
- Local Destinations**
-  Commercial
 -  Office
 -  Public Parks
 -  Public/Quasi-Public Land

