

File #



BOARD OF ZONING APPEALS APPLICATION

*******OFFICE USE ONLY*******

Is a plat required? Yes No

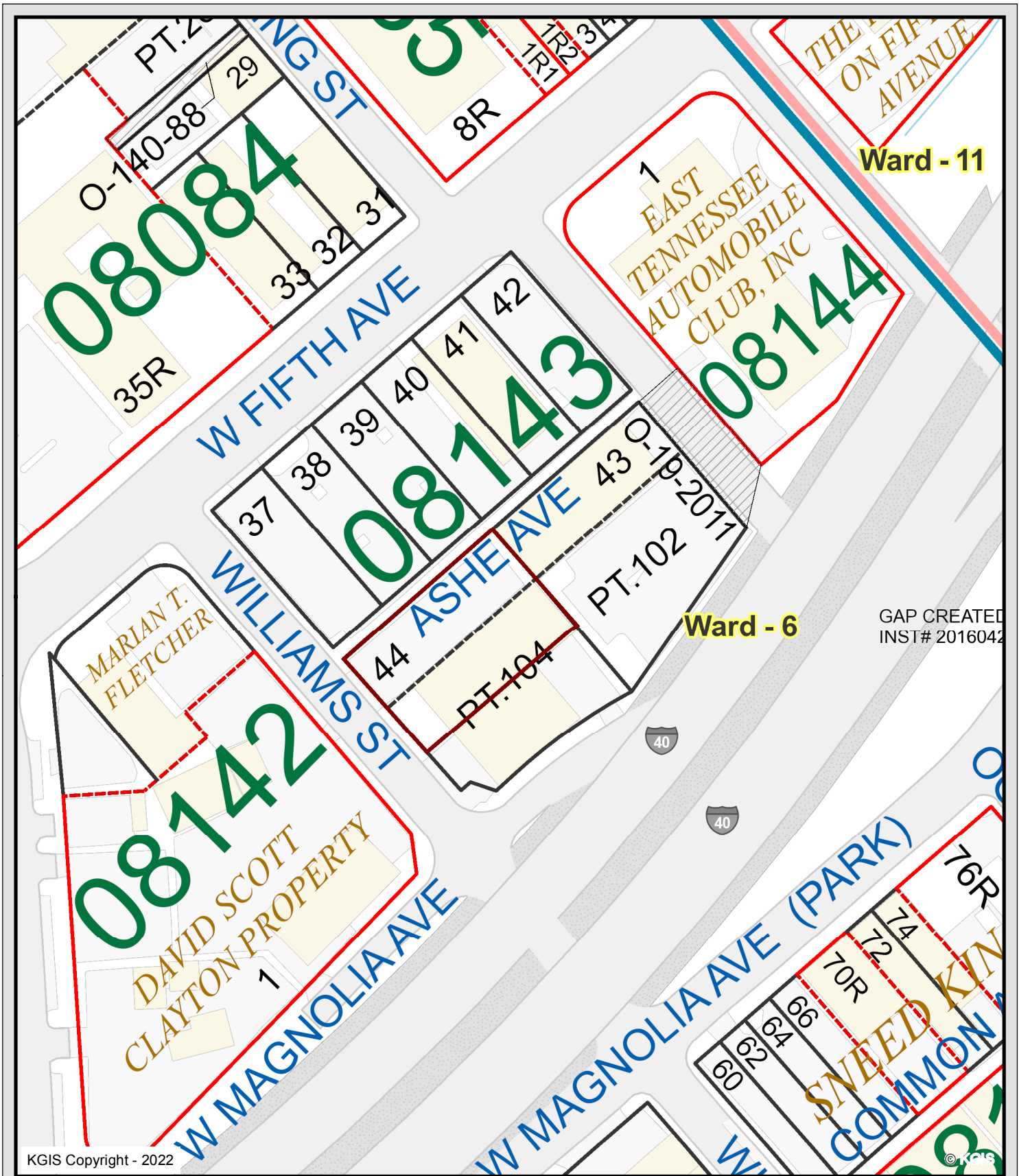
Small Lot of record?

VARIANCE REQUEST(S) WITH ORDINANCE CITATION(S):

(This area is intentionally left blank for the applicant to provide variance request details and ordinance citations.)

PROJECT INFORMATION

Date Filed	Fee Amount
Council District	BZA Meeting Date
PLANS REVIEWER	DATE



524 WILLIAMS ST

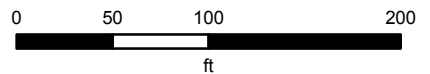
6-E-22-VA

BRIAN STRUTZ - IMMOBILI LLC

Knoxville - Knox County - KUB Geographic Information System



Printed: 5/11/2022 at 2:08:02 PM



KGIS makes no representation or warranty as to the accuracy of his map and its information nor to its fitness for use. Any user of this map product accepts the same AS IS ,WITH ALL FAULTS, and assumes all responsibility for the use thereof, and futher covenants and agrees to hold KGIS harmless from any and all damage, loss, or liability arising from any use of this map product.



524 WILLIAMS ST

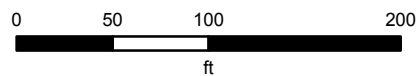
6-E-22-VA

BRIAN STRUTZ - IMMOBILI LLC

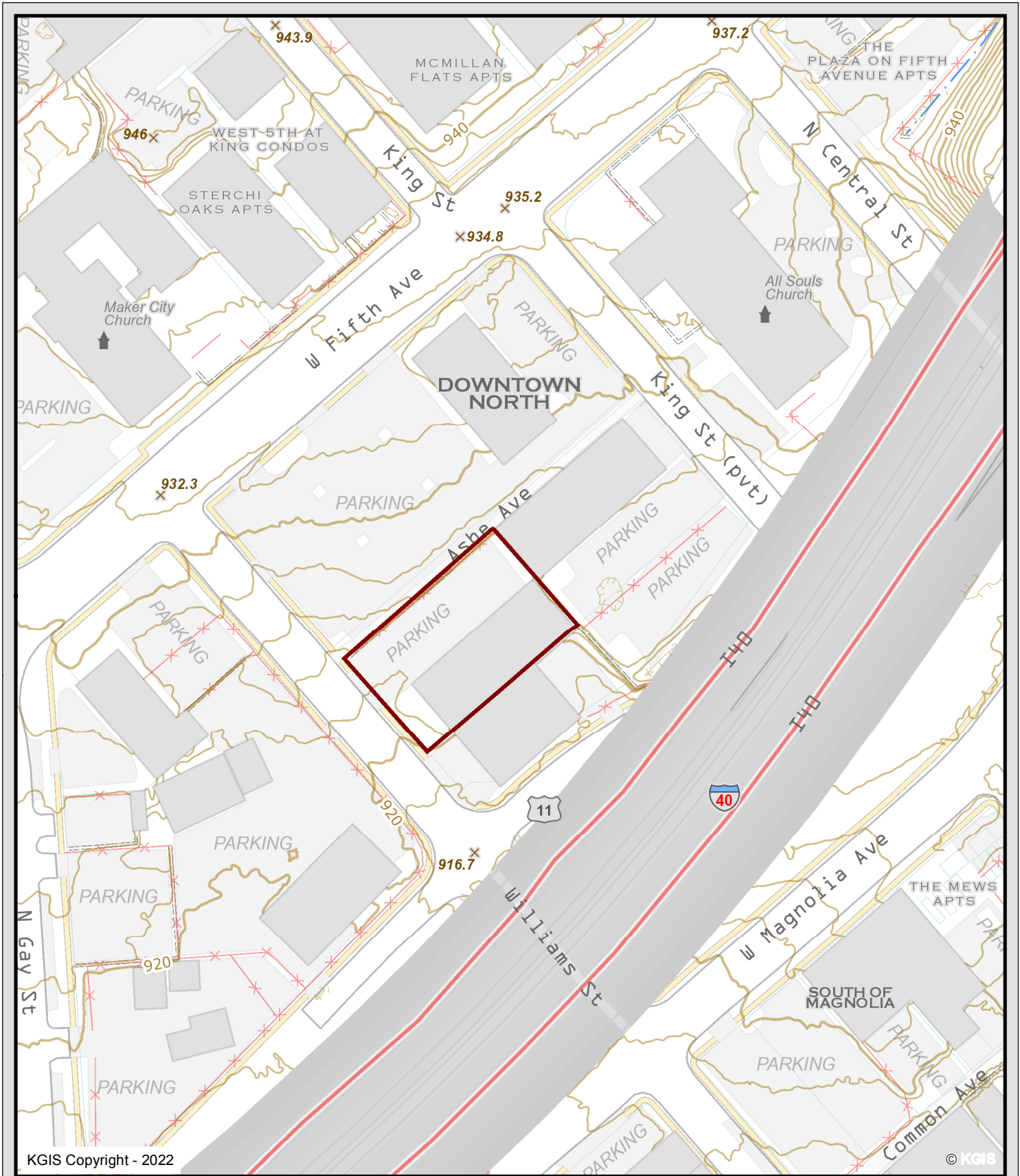
Knoxville - Knox County - KUB Geographic Information System



Printed: 5/11/2022 at 2:07:37 PM



KGIS makes no representation or warranty as to the accuracy of his map and its information nor to its fitness for use. Any user of this map product accepts the same AS IS ,WITH ALL FAULTS, and assumes all responsibility for the use thereof, and futher covenants and agrees to hold KGIS harmless from any and all damage, loss, or liability arising from any use of this map product.



524 WILLIAMS ST

6-E-22-VA

BRIAN STRUTZ - IMMOBILI LLC

Knoxville - Knox County - KUB Geographic Information System



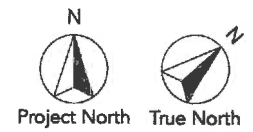
Printed: 5/11/2022 at 2:08:59 PM



KGIS makes no representation or warranty as to the accuracy of his map and its information nor to its fitness for use. Any user of this map product accepts the same AS IS ,WITH ALL FAULTS, and assumes all responsibility for the use thereof, and futher covenants and agrees to hold KGIS harmless from any and all damage, loss, or liability arising from any use of this map product.



Existing Structure
Scale : 1" = 20'



forK
design


Immobili, LLC // Parah Parah // 524 Williams Street Knoxville TN 37917

Z.01
Zoning Variance Request

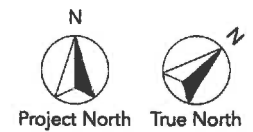
forrest@forkdesign.us

project number 2104 : Not for Construction

2022.05.11



Variance Request
 Scale : 1" = 20'



forK
 design

Immobili, LLC // Parah Parah // 524 Williams Street Knoxville TN 37917

Z.02
 Zoning Variance Request

forrest@forkdesign.us

project number 2104 : Not for Construction

2022.05.11